

This document provides a summary of the water right data in the original consent order for this subfile as well as any amendments and corrections to the consent order. In the event there is a discrepancy between a description of water rights set forth in this document and the specific Court order that determines that right, the specific Court order is controlling.

Subfile No.: **23.28.20-D5**

Court No.: **CV-WH-03-786**

CID Assessment Number: **NONE**

Date of Filing of Original Consent Order: **July 22, 2003**

Defendants: **ANDREA Q. RAMIREZ**  
**DANIEL Q. RAMIREZ**

**A. NO RIGHT (Surface Water Only):**

a. **Office of the State Engineer File No(s):** 6

b. **Priority:**  
NONE

c. **Source:**  
Surface waters of the Pecos River Stream System

d. **Purpose of Use:**  
NO RIGHT

e. **Point(s) of Diversion:**  
NONE  
Ditch Name: Carlsbad Irrigation District Main Canal  
Location: As set forth in Part G of this Appendix

**f. Location and Amount of No Right Acreage:**

Section 20, Township 23S, Range 28E, N.M.P.M.

Pt. SE¼

0.20 acres

Total: 0.20 acres ( No Right )







As shown on the attached revised Hydrographic Survey Map for Subfile No. 23.28.20-D5, and the CID Section Hydrographic Survey Map Sheet No. 17 (1999-2011), included in Part F of this Appendix, representing the Court record as of the date of the filing of this Decree.

**g. Amount of Water:**

NONE



**Legend**

-  Point of Diversion
-  Canals / Ditches
- Tract Boundaries**
-  Surface Water Only
-  Supplemental Groundwater
-  Reservoir / Pond
-  No Right

2009 Digital Orthophotography  
 Grid Interval = 1000  
 Scale 1" = 150'  
 1:1,800



**STATE OF NEW MEXICO**  
*Office of the State Engineer*  
 John R. D'Antonio, Jr., P.E., State Engineer

**Pecos River Stream System**  
**Carlsbad Irrigation District**  
 Hydrographic Survey  
 Township 23

D.D.

Andrea Q. &  
 Daniel Q. Ramirez  
 Subfile 23.28.20-D5

5/3/2011



DET